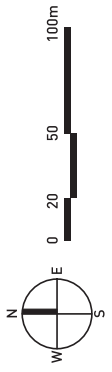


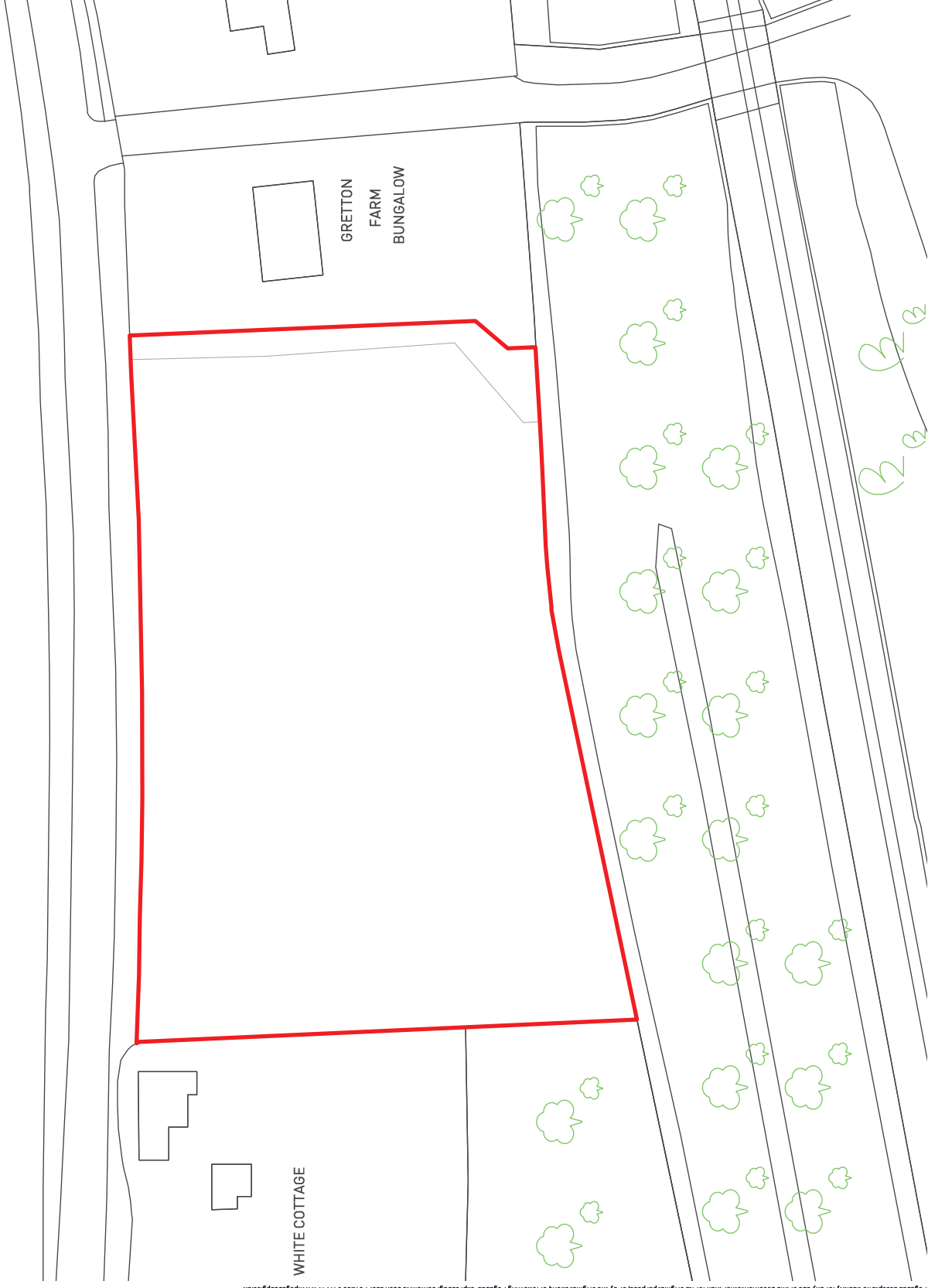
KEY

SITE LOCATION

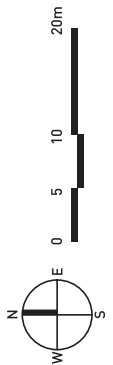


LAND SOUTH OF STANLEY COTTAGES, GRETTON - SITE LOCATION PLAN





Copyright Pegasus Planning Group Ltd. Crown copyright. All rights reserved. Ordnance Survey copyright. License number 100026493. Pegasus License number 100026493. Pegasus License number 0100261673 Standard OS licence rights conditions apply. Pegasus accepts no liability for any use of this document other than for its original purpose, or by the original client or following Pegasus Express Agreement to such use. T: 0256 641717 www.pegasuspg.co.uk



PLANNING | DESIGN | ENVIRONMENT | ECONOMICS | WWW.PEGASUSGROUP.CO.UK | TEAM/DRAWN BY EJT | APPROVED BY P.M. EJT | DATE: 04/10/21 | SCALE: 1:500 @A3 | DRWG: P20-3433_02.1 REV: - | CLIENT: BAYHILL PROPERTY LTD |

LAND SOUTH OF STANLEY COTTAGES, GRETTON - BLOCK PLAN